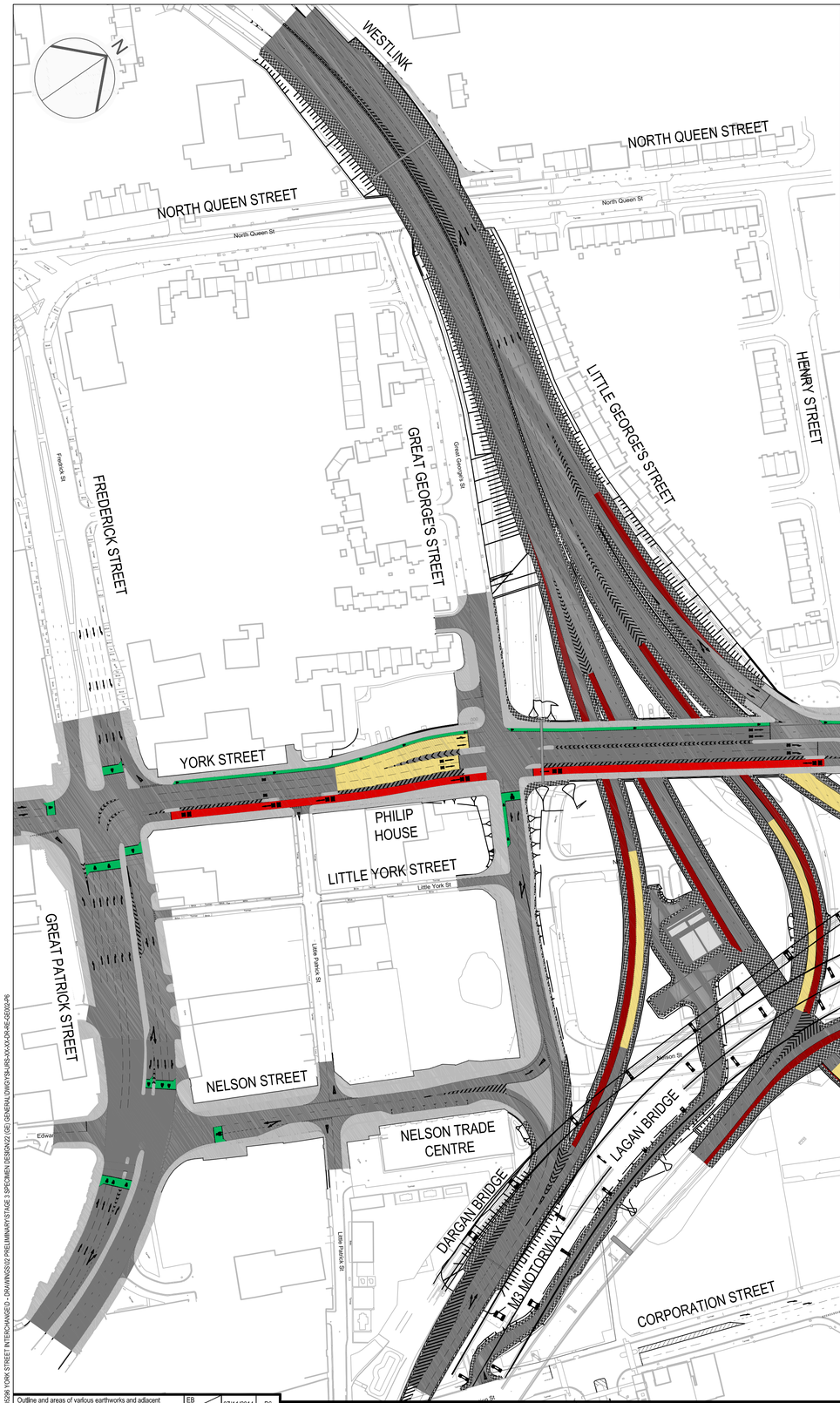

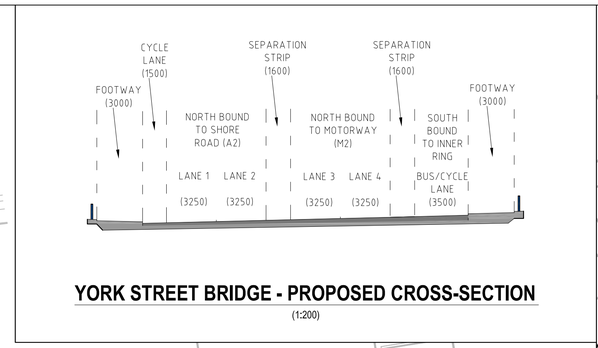

YORK STREET BRIDGE - PROPOSED CROSS-SECTION

(1:200)

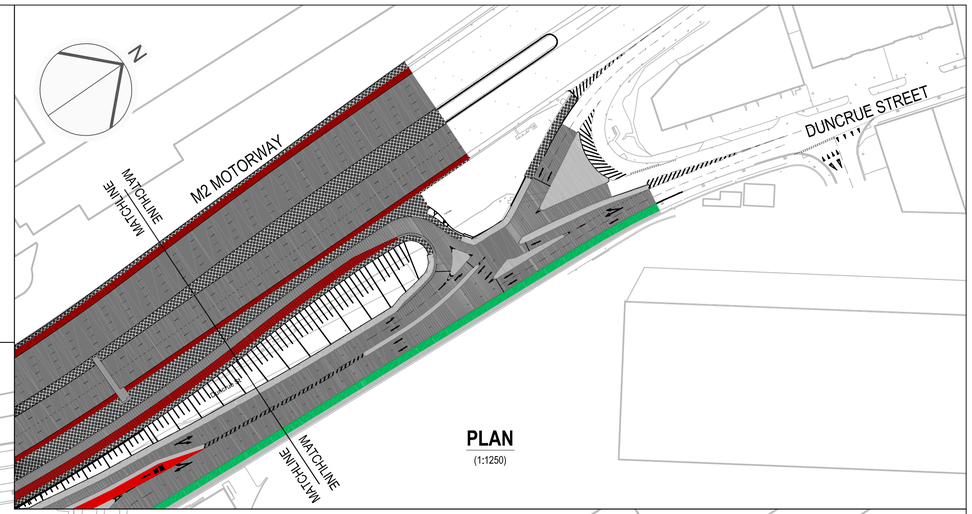

PLAN

(1:1250)

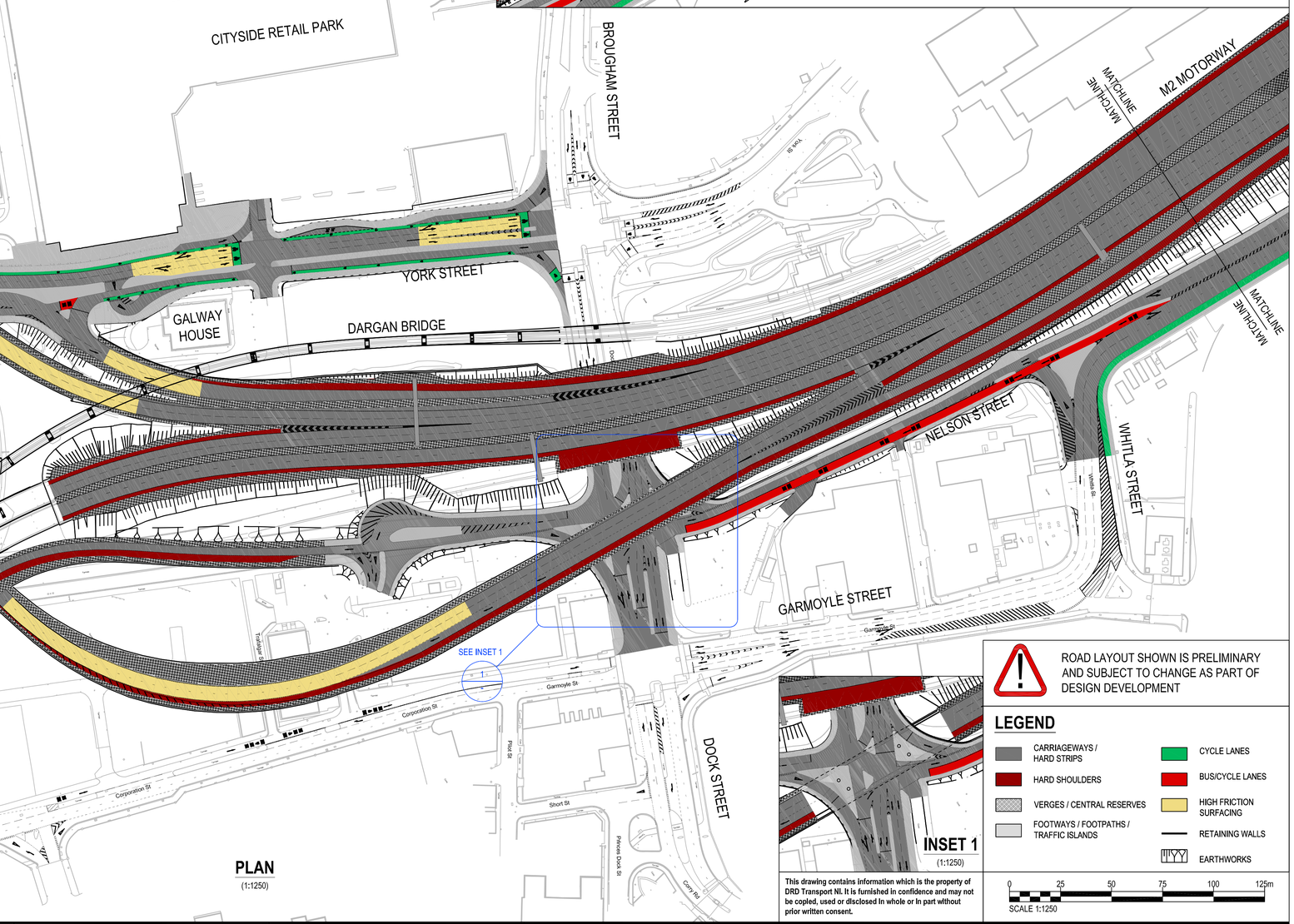

PLAN

(1:1250)

INSET 1

(1:1250)

ROAD LAYOUT SHOWN IS PRELIMINARY AND SUBJECT TO CHANGE AS PART OF DESIGN DEVELOPMENT

LEGEND

- CARRIAGEWAYS / HARD STRIPS
- HARD SHOULDERS
- VERGES / CENTRAL RESERVES
- FOOTWAYS / FOOTPATHS / TRAFFIC ISLANDS
- CYCLE LANES
- BUS/CYCLE LANES
- HIGH FRICTION SURFACING
- RETAINING WALLS
- EARTHWORKS

0 25 50 75 100 125m

SCALE 1:1250

This drawing contains information which is the property of DRD Transport NI. It is furnished in confidence and may not be copied, used or disclosed in whole or in part without prior written consent.

Revision Details	By / Check	Date	Suffix
Outline and areas of various earthworks and adjacent footways revised. Dock St inset added	EB / JMcB	07/11/2014	P6
Revisions to York Street to M2 gantry lay-by, layout on Nelson St (South) and addition of High Friction Surfacing	EB / JMcB	24/10/2014	P5
Minor revisions	SL / JMcB	02/07/14	P4
Updated Post Road Safety Audit	KMcG / JMcB	23/05/14	C
Revised footways and islands hatch colour and revised white lining colours. Pumping station layout added.	JMcB / AN	06/03/14	B
Scales and dimension units revised and scale bar added White lining change on York Street to M2 taper	JMcB / AN	10/09/13	A

NOTES

1. THIS DRAWING IS TO BE READ IN CONJUNCTION WITH ALL OTHER RELEVANT DOCUMENTATION.
2. DO NOT SCALE FROM THIS DRAWING, USE ONLY PRINTED DIMENSIONS.
3. ALL DIMENSIONS IN MILLIMETRES, ALL CHAINAGES, LEVELS AND COORDINATES ARE IN METRES UNLESS DEFINED OTHERWISE.
4. THIS DRAWING IS TO BE READ IN CONJUNCTION WITH THE PROJECT HEALTH & SAFETY FILE FOR ANY IDENTIFIED POTENTIAL RISKS.

SAFETY, HEALTH AND ENVIRONMENTAL INFORMATION BOX

IT IS ASSUMED THAT ALL WORKS ON THIS DRAWING WILL BE CARRIED OUT BY A COMPETENT CONTRACTOR WORKING, WHERE APPROPRIATE, TO AN APPROPRIATE METHOD STATEMENT.

THIS DRAWING IS TO BE USED ONLY FOR THE PURPOSE OF ISSUE THAT IT WAS ISSUED FOR AND IS SUBJECT TO AMENDMENT.

Purpose of issue: PRELIMINARY

Client: Transport NI

Project Title: York Street Interchange

Drawing Title: General Arrangement

Designed	Drawn	Checked	Approved	Date
PS	EB	JMcB	MM	07/11/2014

URS Internal Project No.: 47037827

Suitability:

Scale @ A1: 1:250

Zone / Mileage: N/A

THIS DOCUMENT HAS BEEN PREPARED PURSUANT TO AND SUBJECT TO THE TERMS OF URS' APPOINTMENT BY ITS CLIENT. URS ACCEPTS NO LIABILITY FOR ANY USE OF THIS DOCUMENT OTHER THAN BY ITS ORIGINAL CLIENT OR FOLLOWING URS' EXPRESS AGREEMENT TO SUCH USE, AND ONLY FOR THE PURPOSES FOR WHICH IT WAS PREPARED AND PROVIDED.

URS Infrastructure & Environment UK Limited
Beechill House
Beechill Road, Belfast
BT8 7RP
Tel:T: +44 (0)28 9070 5111
Fax:F: +44 (0)28 9079 5651
www.ursglobal.com

Drawing Number: YSI-URS-XX-XX-DR-RE-GE002

Rev: P6

Plot Date : 10 November 2014 14:49:36
File Name : 047-MAN-00224WP\PROJECTS\YSI\SQE\YORK STREET INTERCHANGE\D - DRAWINGS\02 PRELIMINARY STAGE 3 SPECIMEN DESIGN\22 GEI GENERAL\DWG\YSI-URS-XX-XX-DR-RE-GE002.DWG